

Oak River Watershed:

Purpose	Licences Issued		Total Licences
	Groundwater	Surface Water	
Agricultural	15	1	16
Industrial	0	0	0
Irrigation	3	6	9
Municipal	8	1	9
Other	0	0	1
Total	26	8	34

Purpose	Applications		Total Applications
	Groundwater	Surface Water	
Agricultural	2	5	7
Industrial	0	0	0
Irrigation	4	6	10
Municipal	1	0	1
Other	0	0	0
Total	7	11	18

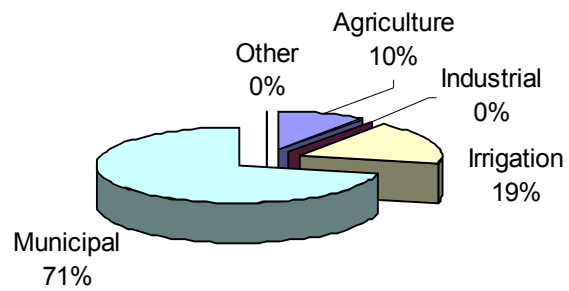
Oak River Watershed:

Purpose	Allocated Under Licence (dam ³)		Total Allocation (dam ³)
	Groundwater	Surface Water	
Agricultural	265.3	0.0	265.3
Industrial	0.0	0.0	0.0
Irrigation	483.6	324.7	808.3
Municipal	1872.0	12.3	1884.3
Other	0.0	0.0	0.0
Total	2620.9	337.0	2890.9

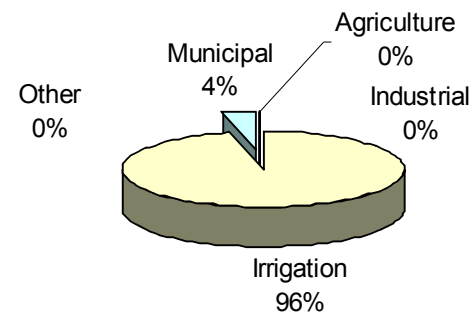
1 dam³ = 220,000 Imperial gallons
 = 0.81 acre-feet

Oak River Watershed:

Groundwater Use



Surfacer Water Use



Shell River Watershed:

Purpose	Licences Issued		Total Licences
	Groundwater	Surface Water	
Agricultural	1	0	1
Industrial	0	0	0
Irrigation	0	3	3
Municipal	1	0	1
Other	0	1	1
Total	2	4	6

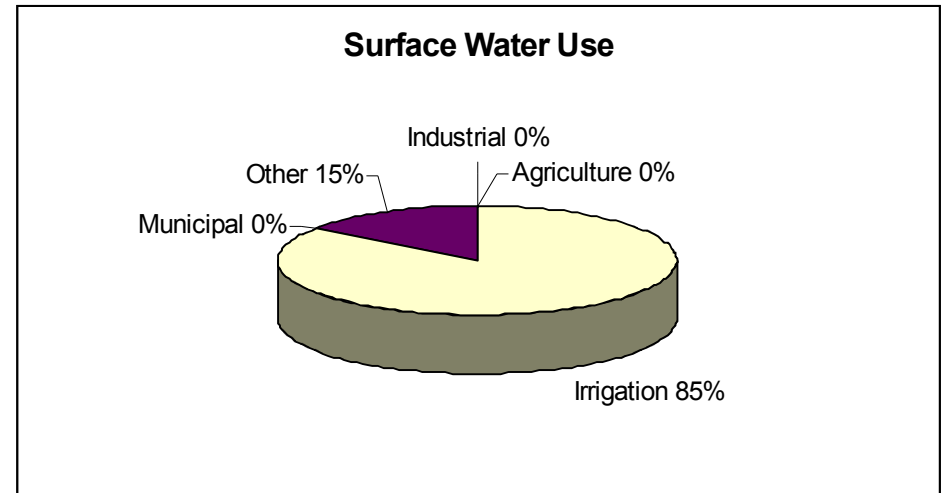
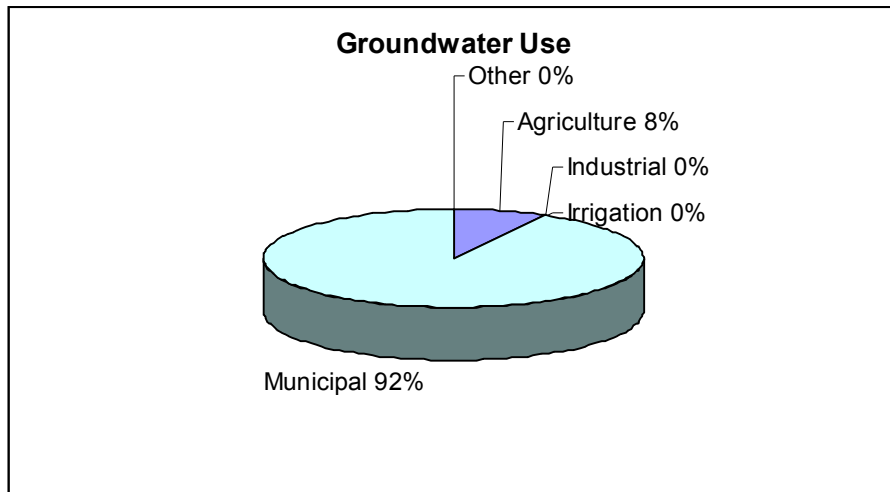
Purpose	Applications		Total Applications
	Groundwater	Surface Water	
Agricultural	0	0	0
Industrial	1	0	1
Irrigation	1	1	2
Municipal	1	0	1
Other	0	1	1
Total	3	2	5

Shell River Watershed:

Purpose	Allocated Under Licence (dam ³)		Total Allocation (dam ³)
	Groundwater	Surface Water	
Agricultural	5.6	0.0	5.6
Industrial	0.0	0.0	0.0
Irrigation	0.0	407.0	407.0
Municipal	62.0	0.0	62.0
Other	0.0	69.1	69.1
Total	67.6	476.1	543.7

1 dam³ = 220,000 Imperial gallons
 = 0.81 acre-feet

Shell River Watershed:



Little Saskatchewan River Watershed:

Purpose	Licences Issued		Total Licences
	Groundwater	Surface Water	
Agricultural	8	0	8
Industrial	0	0	0
Irrigation	1	6	7
Municipal	3	1	4
Other	0	0	0
Total	12	7	19

Purpose	Applications		Total Applications
	Groundwater	Surface Water	
Agricultural	1	1	2
Industrial	2	0	2
Irrigation	1	6	7
Municipal	1	2	3
Other	0	1	1
Total	5	10	15

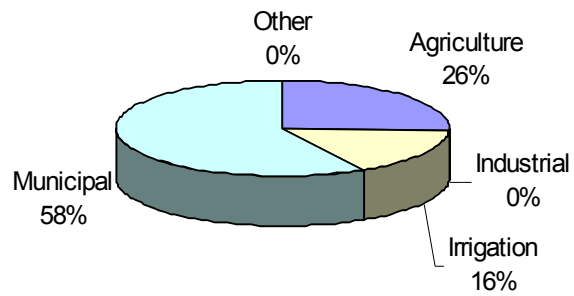
Little Saskatchewan River Watershed:

Purpose	Allocated Under Licence (dam ³)		Total Allocation (dam ³)
	Groundwater	Surface Water	
Agricultural	79.0	0	79.0
Industrial	0	0	0
Irrigation	49.0	574.8	623.8
Municipal	174.8	598.2	773.0
Other	0	0	0
Total	302.8	1173.0	1475.8

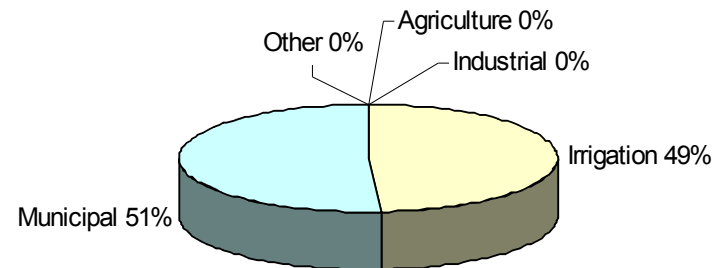
1 dam³ = 220,000 Imperial gallons
 = 0.81 acre-feet

Little Saskatchewan River Watershed:

Groundwater Use



Surface Water Use



Birdtail - Assiniboine River Watershed:

Purpose	Licences Issued		Total Licences
	Groundwater	Surface Water	
Agricultural	11	0	11
Industrial	0	1	1
Irrigation	0	3	3
Municipal	2	2	4
Other	0	0	0
Total	13	6	19

Purpose	Applications		Total Applications
	Groundwater	Surface Water	
Agricultural	3	1	4
Industrial	0	0	0
Irrigation	3	5	8
Municipal	2	0	2
Other	0	1	1
Total	8	7	15

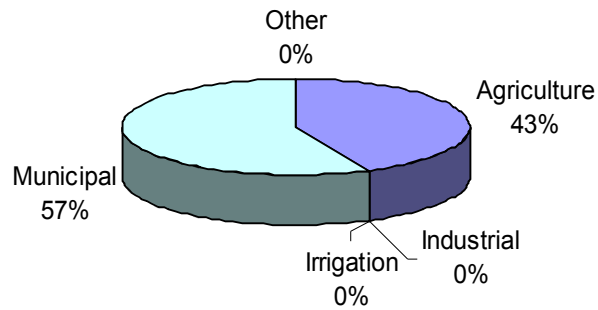
Birdtail - Assiniboine River Watershed:

Purpose	Allocated Under Licence (dam ³)		Total Allocation (dam ³)
	Groundwater	Surface Water	
Agricultural	96.7	0	96.7
Industrial	0	209.7	209.7
Irrigation	0	357.7	357.7
Municipal	126.1	1893.2	2019.3
Other	0	0	0
Total	222.8	2460.6	2683.4

1 dam³ = 220,000 Imperial gallons
 = 0.81 acre-feet

Birdtail - Assiniboine River Watershed:

Groundwater Use



Surface Water Use

