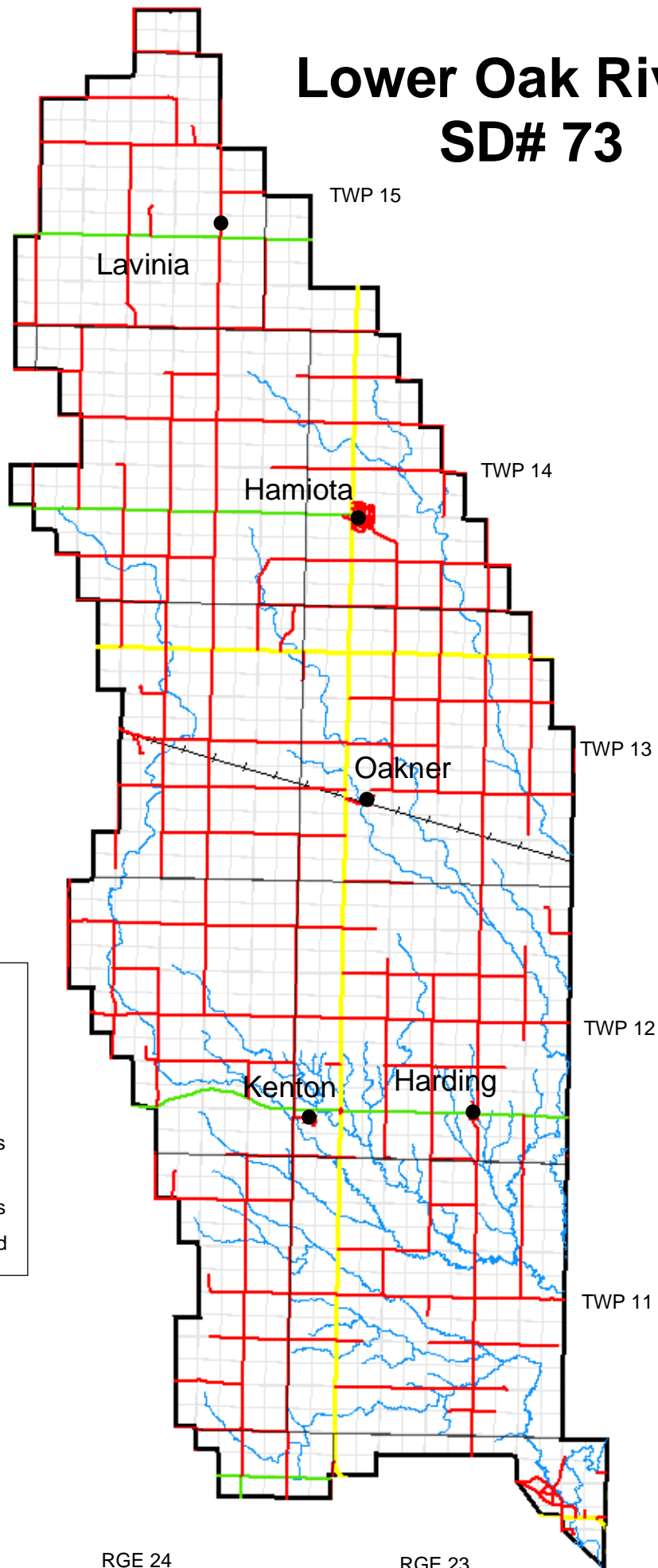











Lower Oak River: SD# 73



Legend

-  Townships
-  Municipal Roads
-  Provincial Roads
-  Provincial Highways
-  Railways
-  Designated Streams
-  Quarter Section Grid

Map Scale: 1:215,000



Map produced December 10, 2004

RGE 24

RGE 23